




KEY

-  **Enlarged pedestrian refuge**
-  **Proposed footway widening**
-  **Amended road markings**

Rev	Revision details	
	Signed	Date
Drawn:	Ben Stride	July 2011
Surveyed:		
Checked:		
Approved:		
File/Acad ref:	S:\	



Project Name
**Safer Routes to Schools Scheme
 South Portslade Area**

Drawing Title
**Shelldale Road / Trafalgar Road
 Roundabout**

Drawing No SRTSS - 001	Scale 1:250 @ A3	Rev
---------------------------	---------------------	-----

Reproduced from the Ordnance Survey mapping with the permission of the Controller of Her Majesty's Stationery Office. © Crown copyright. Unauthorised reproduction infringes Crown copyright and may lead to prosecution or Civil Proceedings. Brighton & Hove City Council, Licence: 100020999, 2011.

